

Drain: MARY HODKINS **Drain #:** 200
Improvement/Arm: SCS RECONSTRUCTION
Operator: J. LIVINGSTON **Date:** 1-16-04
Drain Classification: Urban/Rural **Year Installed:** 1988

GIS Drain Input Checklist

- Pull Source Documents for Scanning JL
- Digitize & Attribute Tile Drains JL
- Digitize & Attribute Storm Drains _____
- Digitize & Attribute SSD _____
- Digitize & Attribute Open Ditch JL
- Stamp Plans _____
- Sum drain lengths & Validate JL
- Enter Improvements into Posse JL
- Enter Drain Age into Posse _____
- Sum drain length for Watershed in Posse _____
- Check Database entries for errors JL

**Gasb 34 Footages for Historical Cost
Drain Length Log**


Drain-Improvement: MARY HODKINS - SCS RECONSTRUCTION

Drain Type:	Size:	Length ()	Length (DB Query)	Length Reconcile	If Applicable	
					Price:	Cost:
TILE - CONC.	10"	150'				
120' GRASS WATERWAY	—	0				

Sum: 150' \$3940

Final Report: 150'

Comments:



SURVEYOR'S OFFICE
Hamilton County

Kenton C. Ward, Surveyor

776-9626

Noblesville, Ind. 46060 December 6, 1988

TO: Hamilton County Drainage Board

RE: Mary Hodkins Drain


Attached is a request and plan from Maurice K. Marshall for maintenance work on the Mary Hodkins Drain. The work is to be done with ASCS funds and was planned by John South at the SCS District Office. Upon review of the plan I believe it will be a benefit to the drain and therefore approved the proposal.

The plan will consist of replacing the old headwall with a block chute structure, 120 feet of grass waterway and replacing 150 feet of 3-6" tile with one 10" tile with a 12" CMP, twenty (20') feet in length at the outlet.

I have made four requirements to the project which are as follows:

1. John South will supervise the construction of the proposal
2. the work will be done by May 1, 1989
3. the work will be certified as complet by John South
4. a statement signed by the landowner that all expenses have been paid.

KCW/no


Kenton C. Ward
Hamilton County Surveyor

FILED

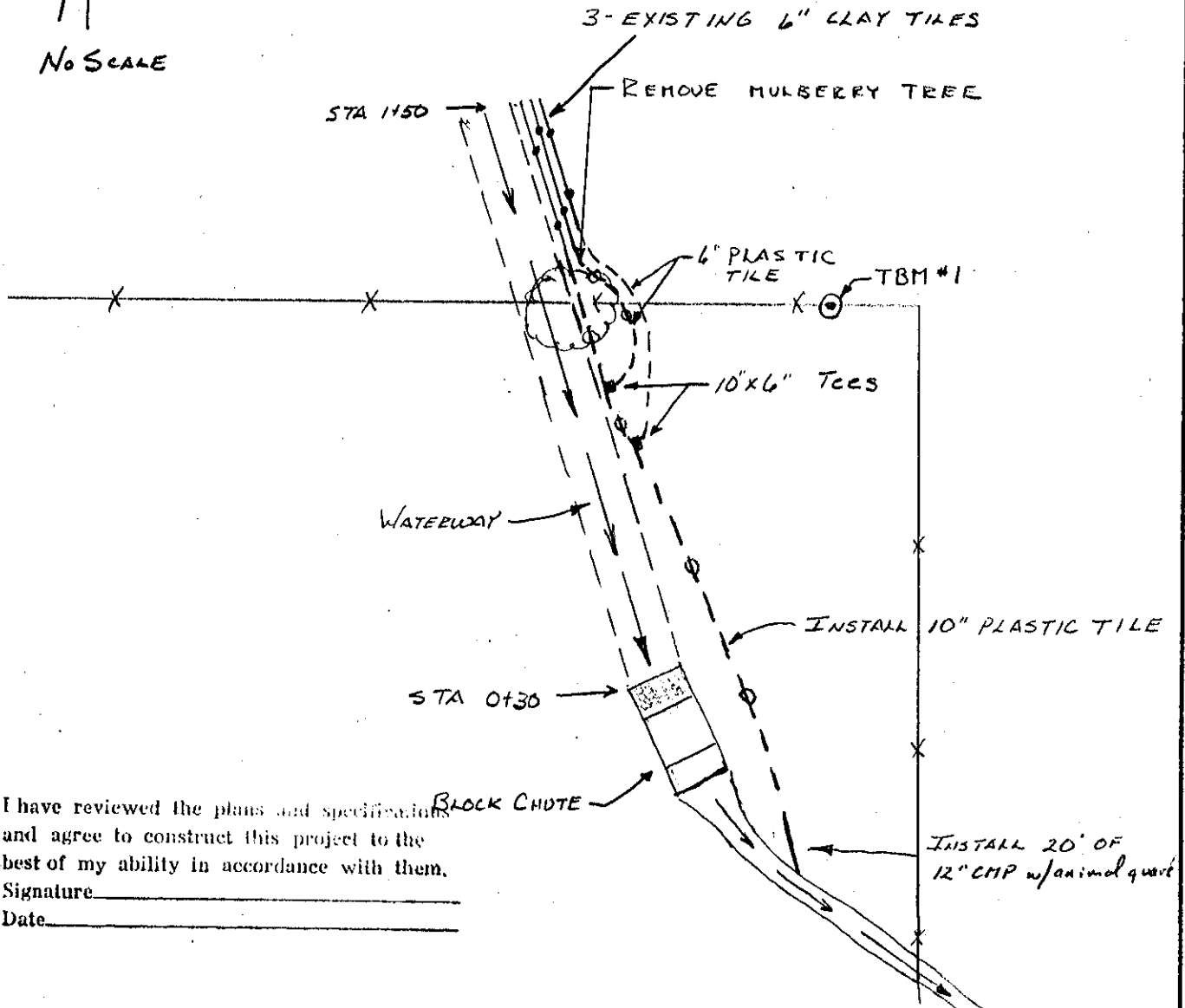
DEC 12 1988

HAMILTON COUNTY DRAINAGE BOARD

SECRETARY

SITE PLAN

249th Street



I have reviewed the plans and specifications and agree to construct this project to the best of my ability in accordance with them.
 Signature _____
 Date _____

TBM #1 - NAIL IN THE SOUTH SIDE OF THE WEST BRACE POST - 150' N.E. OF THE STRUCTURE SITE. EL. - 100.0

NOTE - FIND GOOD TILE NORTH OF THE FENCE LINE. EXTEND THE TILE LYING WEST WITH A 10" PLASTIC AND OUTLET DOWNSTREAM OF THE STRUCTURE. CONNECT THE OTHER 2- 6" TILES INTO THE 10" TILE WITH 10"X6" TEES.

PLAN FOR BLOCK CHUTE AND W.W.
 COOPERATOR JOE DAY SEC. 26 T. 15N R. 4E
 COOPERATING WITH S.W.C.D.
 COUNTY HAMILTON STATE IL
 SURVEYED T. SOUTH & HAZEL GROVE DATE 9/30/88

U. S. DEPARTMENT OF AGRICULTURE
 SOIL CONSERVATION SERVICE

Designed.....	Date.....	Approved by.....
Drawn <u>J. South</u>	<u>9/3/88</u>	Title.....
Traced.....		Title.....
		Sheet.....
		Drawing No.....

RE-153
(10-4-78)

U. S. DEPARTMENT OF AGRICULTURE
Agricultural Stabilization and Conservation Service

SPECIAL PROJECT

PAGE

FISCAL YEAR

AGREEMENT NO.

YES NO

1 OF 1

1990

POOLING AGREEMENT

STATE

COUNTY

Indiana

Hamilton

SECTION I - AGREEMENT (Each signature below indicates agreement with conditions on reverse)

1. NAME AND ADDRESS OF AGENT

Joe Day 583 Banbury Road Noblesville IN 46060

For each participant in project, furnish the following:

SIGNATURE	ADDRESS	IDENTIFICATION NO.	CONTRIBUTION
1. <i>Joseph E. Day</i>	583 Banbury Rd. ^{Noblesville} Ind.	306-20-6603	59.78%
2. <i>M.K. Marshall</i>	1650 TAZWELL DRIVE LEXINGTON, KY. 40504	346-24-6300	18.48%
3. <i>Laurie M. Marshall</i>	RR#1 Box 274 Linton Ind 46122	304-32-4591	19.56%
4. <i>John Greiner</i>	1050 E 249TH STREET	398-42-8220	2.18%
5.			
6.			
7.			
8.			
9.			
10.			
11.			
12.			
13.			
14.			
15.			
16.			
17.			
18.			
19.			
		TOTAL	

CERTIFICATION

I, as Agent certify that each participant whose signature appears on this agreement did review the provisions and conditions of the Agreement on the reverse side.

SIGNATURE

Joe Day

DATE

2-12-90

For COC Approval

SIGNATURE

DATE